




FIATALOK AZ
ÖSSZEFOGÁSÉRT
EGYESÜLET



KA152-YOU- MOBILITY OF YOUNG PEOPLE

INFOPACK

2022.03.02-03.11



Erasmus+



FIATALOK AZ
ÖSSZEFOGÁSÉRT
EGYESÜLET

OUR CONTACT AND LOCATION

 fiatalokazosszefogasert@gmail.com

 H-1054 Budapest Honved utca 8.

 <https://foe3.webnode.hu/>

COORDINATOR

NAME: Orsolya Remenyi

TEL: 00 36 70 679 0130



Erasmus+

Important informations

Accommodation: Monastery Boutique
Hotel Budapest
Budapest, Fő utca 30, 1011

Public transport to the accommodation

Tram 19,41: Clark Ádám square
distance: 450 m



Metro M2 line:

Batthyany Square Metro Station
distance: 500 m



Erasmus+

General info about Hungary

State form	Republic
Area	93,030 km ²
Population	9,75 million (in 2020)
Memberships	EU, NATO, Schengen Zone, UNESCO
Religion	Roman Catholic 37.2%, Calvinist 11.6%, Lutheran 2.2%, Greek Catholic 1.8%, other 1.9%, none 18.2%, unspecified 27.2% <i>(2011 est.)</i>
Currency	<div style="display: flex; align-items: flex-start;"> <div style="flex: 1;">  </div> <div style="flex: 1;"> <p>Forint (HUF)</p> <p>Notes: 20 000 HUF 10 000 HUF 5000 HUF 2000 HUF 1000 HUF</p> <p>Coins: 200 HUF 100 HUF 50 HUF 20 HUF 10 HUF 5 HUF</p> </div> </div>
Flag	
Country calling code	+36
Internet domain	.hu
Time zone	CET (UTC+1)
Date formats	yyyy.mm.dd



Climate

Hungary has a typical continental climate with hot, dry summers and mildly cold snowy winters. There are four seasons in Hungary. The average annual temperature is 9.7 °C (49.5 °F). The average high temperature in the summer is 26 to 32 °C (78 to 89 °F) and temperature can climb up to 38 °C on the hottest days in July–August. The average low temperature in the winter is -7 to -3 °C (19 to 27 °F) and temperatures might drop below 10 °C on the coldest days. Generally, the weather is warmest from May to September.

Geography

Hungary is situated in the Carpathian Basin. The country's major river is the Danube, dividing the country almost in half. Its two longest rivers are called Danube and Tisza. Two-thirds of Hungary's geographic area are less than 200 meters above sea level. Hungary's highest point is the mountain Kékes (1015m) located in the Mátra mountain range. The lowest point, 77m above sea level lies near Szeged. Lake Balaton is the largest lake in Central Europe, sometimes referred to as the 'Hungarian Sea'. It is 78 km long and between 3-14 km wide. It's one of the biggest tourist attractions of the country, and lots of the Hungarians spend the summer holiday by the lake.



Erasmus+

Public Transport

Metro lines

Metro services run from 4:30 until 23:30.

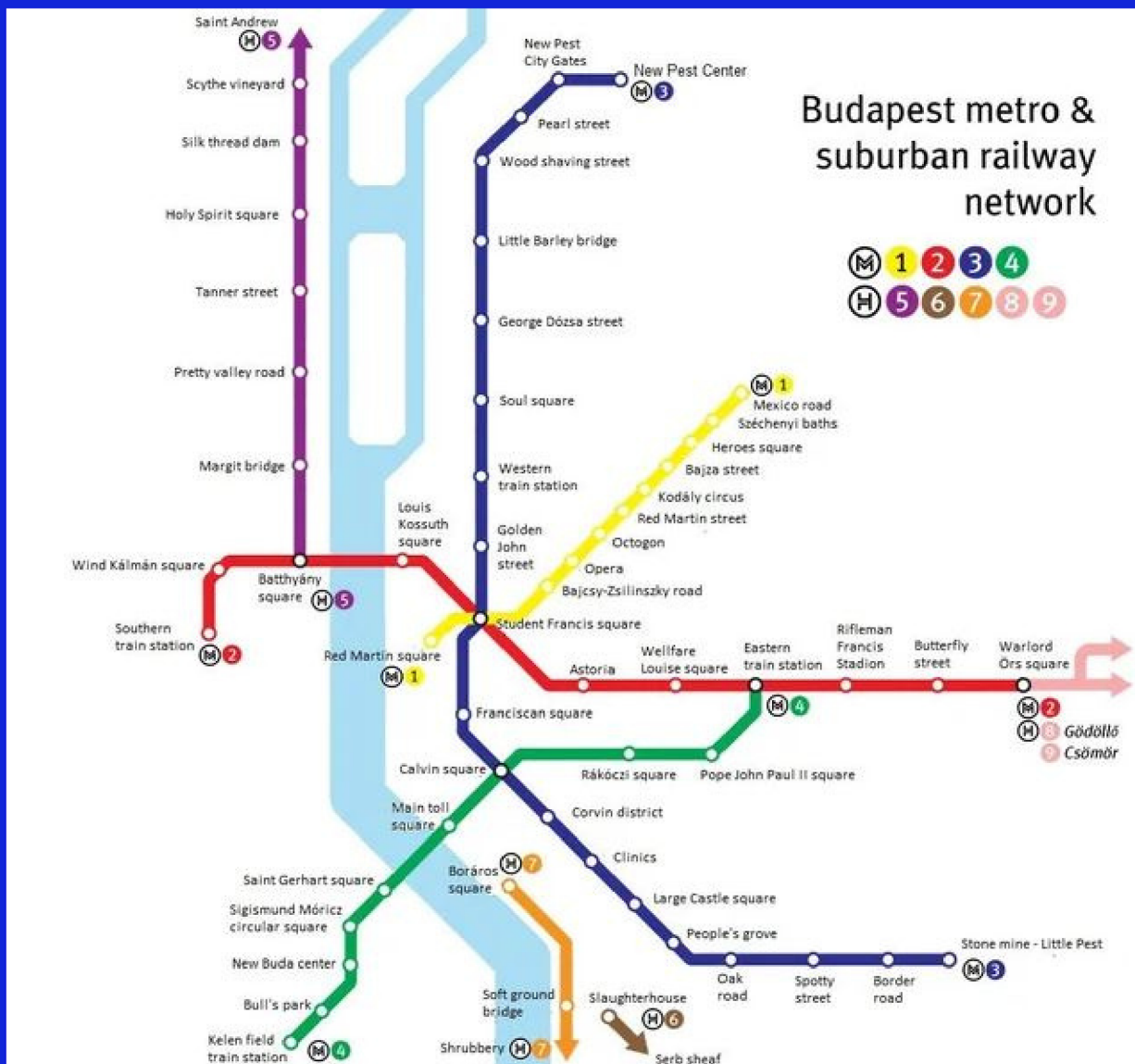
Budapest metro has four lines:

- M1 or the Yellow Line: between Vörösmarty tér and Mexikói út
- M2 or the Red Line: between Déli pályaudvar and Örs vezér tere
- M3 or the Blue Line: between Újpest Központ and KőbányaKispest*

Please note this line is replaced by buses at some sections.

- M4 or the Green Line: between Kelenföld vasútállomás and Keleti pályaudvar

The Yellow Line is the oldest subway line in Hungary and also in mainland Europe. It was opened in 1896 for the Millennium celebrations. The newest line is the Green Line which was opened in 2014.



Bus

Budapest has more than 200 bus routes covering most inner city and suburban areas. Some routes offer an express service, indicated with an “E” following the bus number. On the main routes, services are available even during the night. Night buses usually start at midnight and run till 4:00 am every night. The numbering of night buses start with the number 9. Note that some night buses on very busy lines run quite often (every 10-15th minute), but lines running to the suburbs run only once or twice an hour.

www.bkk.hu/en

Tram

Budapest has over 40 tram lines that run throughout the historic center.

Bike

Bicycle-Sharing Network of BUBI

The Bubi bike-sharing scheme is a bicycle-sharing network in Budapest. The apple-green bikes can be hired from and returned to any docking station found at major transport hubs in the city centre. So far 1,150 bikes can be hired from 99 docking stations in the centre of Budapest. More information on the fares and the usage of the system: molbubi.hu/en



Erasmus+

In case of any questions or problems

Program coordinator:

Orsolya Remenyi

Phone number:

00 36 70 679 0130



Erasmus+